



APPENDIX A

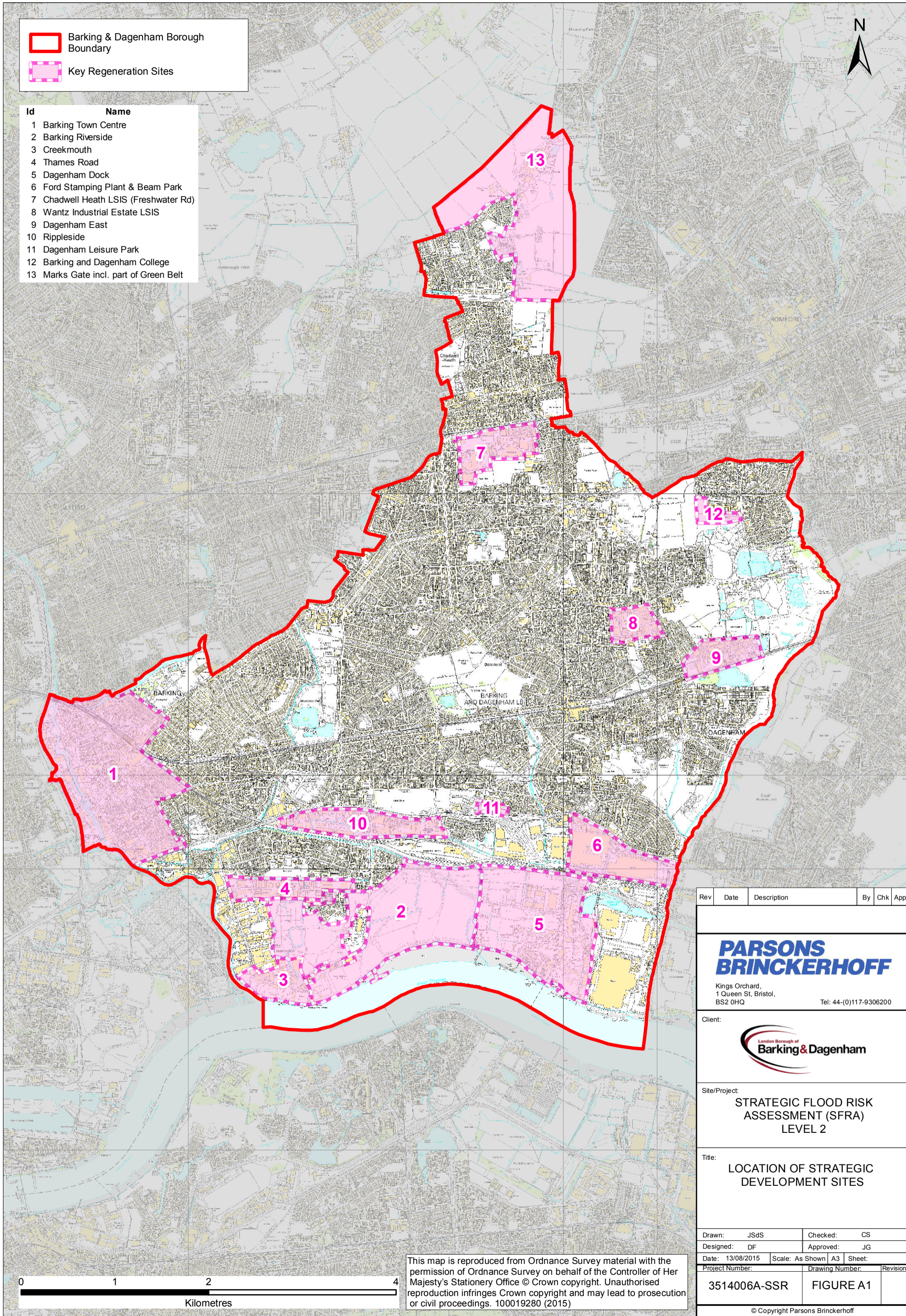
LOCATION OF STRATEGIC DEVELOPMENT SITES



 Barking & Dagenham Borough Boundary

 Key Regeneration Sites

Id	Name
1	Barking Town Centre
2	Barking Riverside
3	Creekmouth
4	Thames Road
5	Dagenham Dock
6	Ford Stamping Plant & Beam Park
7	Chadwell Heath LSIS (Freshwater Rd)
8	Wantz Industrial Estate LSIS
9	Dagenham East
10	Rippleside
11	Dagenham Leisure Park
12	Barking and Dagenham College
13	Marks Gate incl. part of Green Belt



File Name: N:\Water_Engineering\3514006A - LBBB SFRA - WORKING FOLDER\GIS\MXD\Phase 1\3514006A-SSR-Location of Strategic Development Sites.mxd

Rev	Date	Description	By	Chk	App

**PARSONS
BRINCKERHOFF**

Kings Orchard,
1 Queen St, Bristol,
BS2 0HQ Tel: 44-(0)117-9306200

Client:



Site/Project:
**STRATEGIC FLOOD RISK
ASSESSMENT (SFRA)
LEVEL 2**

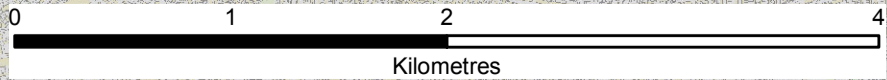
Title:
**LOCATION OF STRATEGIC
DEVELOPMENT SITES**

Drawn: JSdS	Checked: CS
Designed: DF	Approved: JG
Date: 13/08/2015	Scale: As Shown A3 Sheet:
Project Number:	Drawing Number: Revision:

3514006A-SSR **FIGURE A1**

© Copyright Parsons Brinckerhoff

This map is reproduced from Ordnance Survey material with the permission of Ordnance Survey on behalf of the Controller of Her Majesty's Stationery Office © Crown copyright. Unauthorised reproduction infringes Crown copyright and may lead to prosecution or civil proceedings. 100019280 (2015)



Login: desouzaj
Plot Date: 13/08/2015